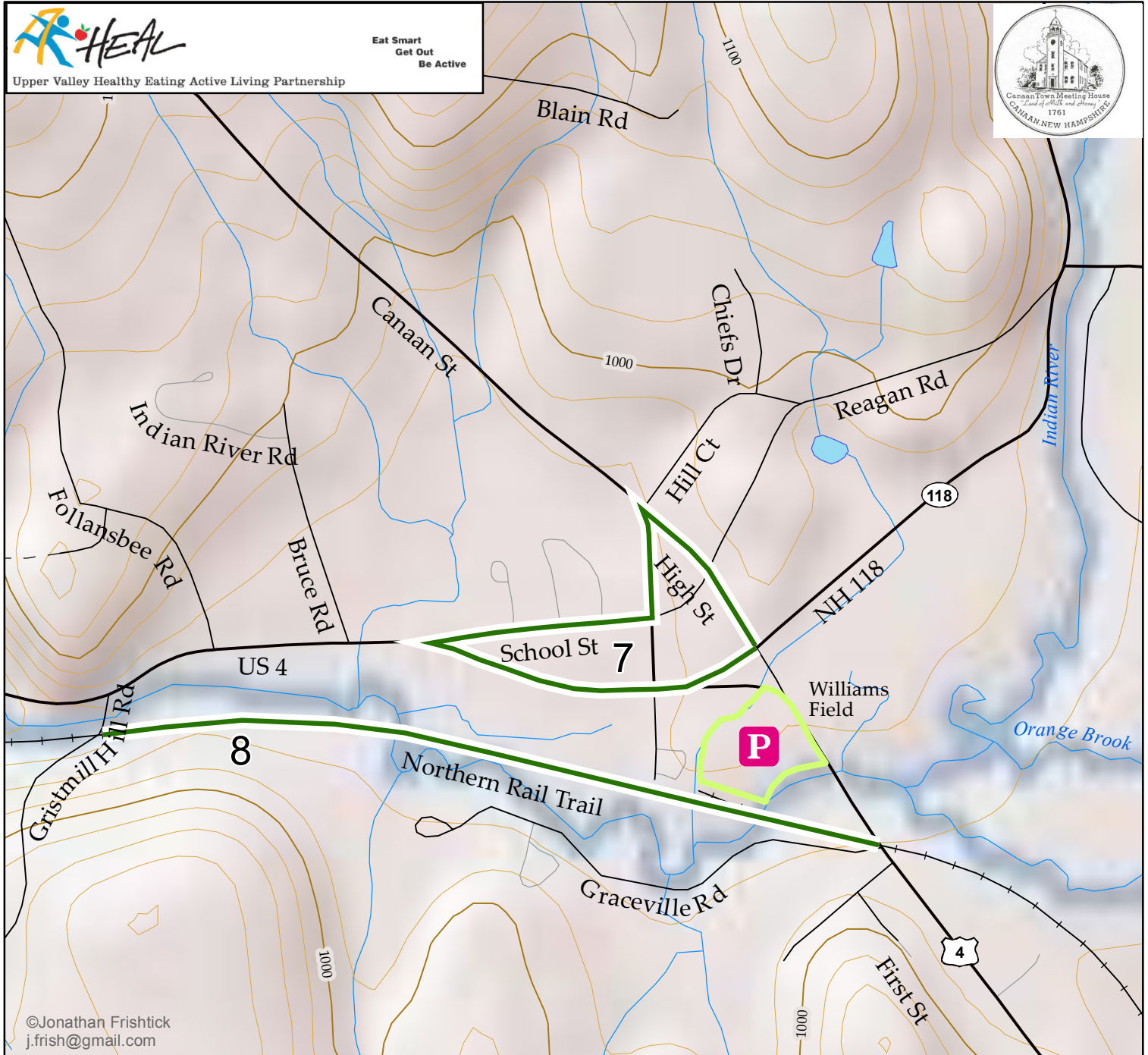


# 7. Main Street Loop

.80 MILES

# 8. Rail Trail Walk

.80 MILES



## 7. Main Street Loop

## 8. Rail Trail Walk

**Level of Difficulty:**

**Level of Difficulty:**

Easy

Easy

Start Elev: 955 ft

Start Elev: 951 ft

Max Elev: 988 ft

Max Elev: 981 ft


Gain: 36 ft

Gain: 36 ft

 Main Street Loop and Rail Trail Walk


 Parking Area

 20' topographic contours.

 100' index contours

 Northern Rail Trail

N



©Jonathan Frishtick  
j.frisht@gmail.com