

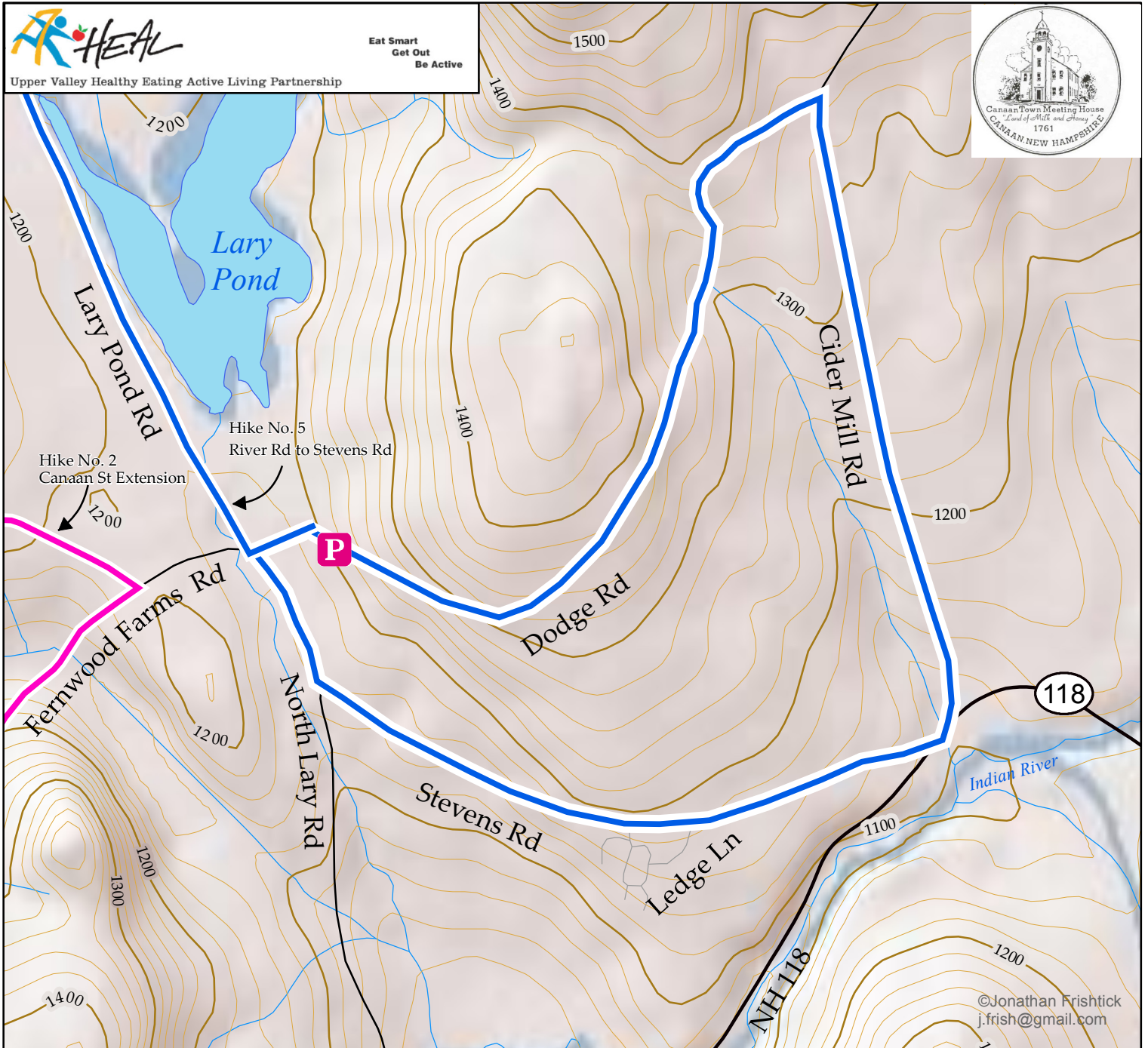

6. LARY POND LOOP

3.8 MILES



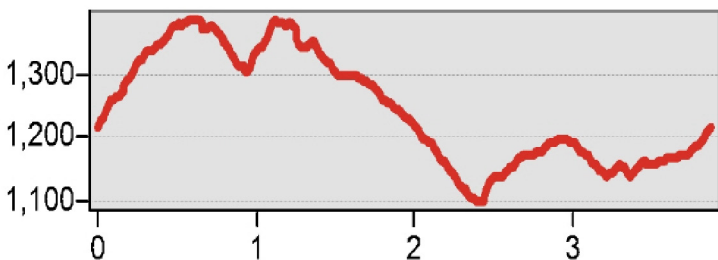
Upper Valley Healthy Eating Active Living Partnership

Eat Smart
Get Out
Be Active



©Jonathan Frisstick
j.fris@gmail.com

Lary Pond Loop



Clockwise, from the parking area

- Lary Pond Loop
- Parking Area
- Boat access site
- 20' topographic contours.
- 100' index contours

Level of Difficulty:
Intermediate

Start Elev: 1133 ft
Max Elev: 1473 ft
Gain: 328 ft

