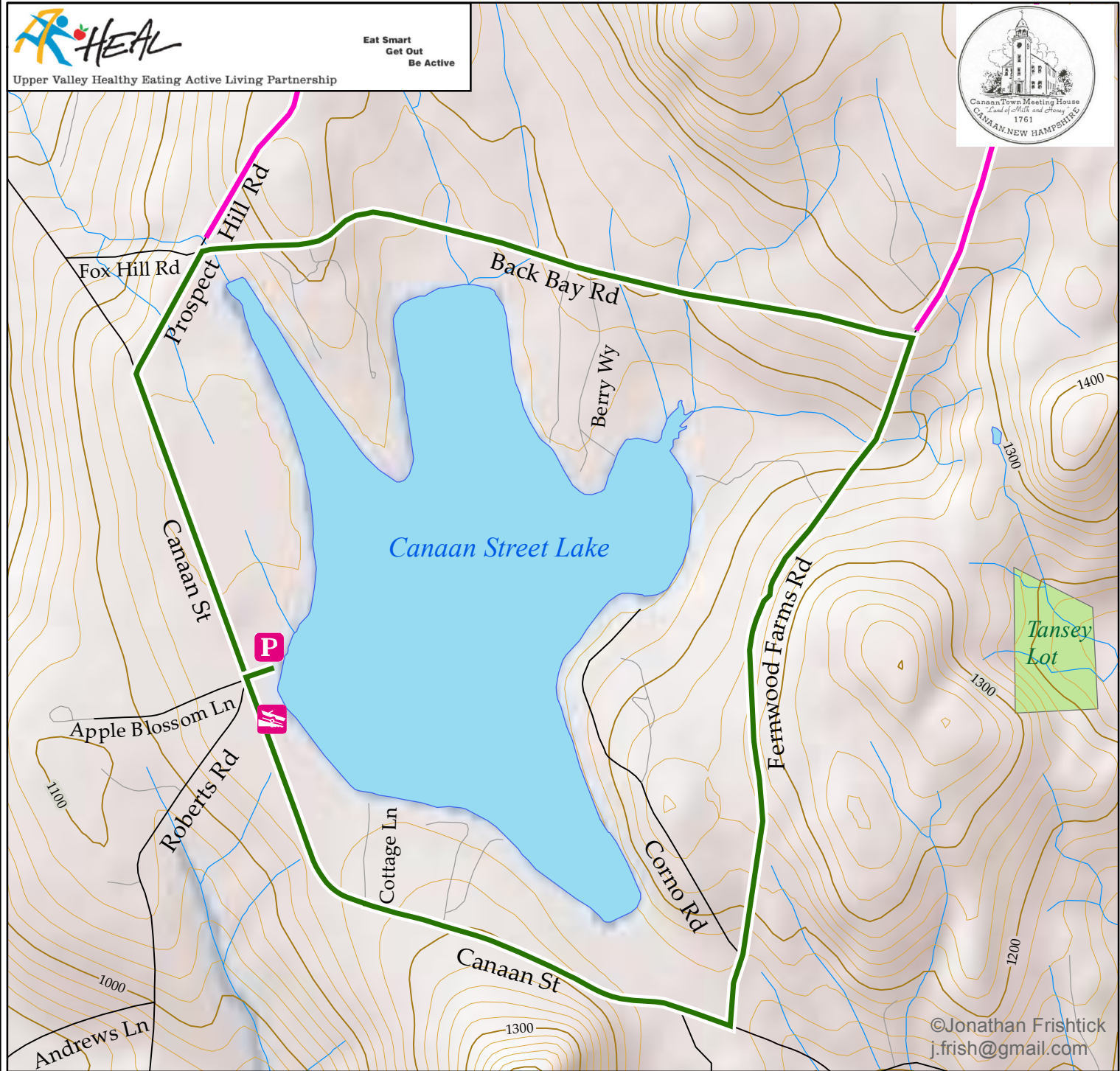



1. CANAAN STREET LOOP 4.6 MILES



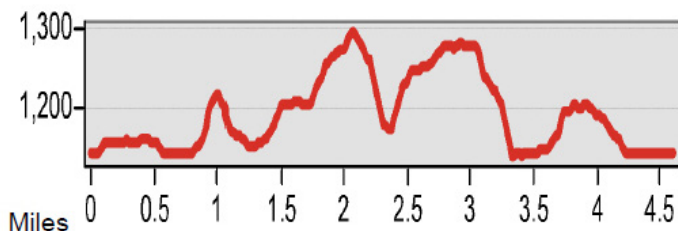
Upper Valley Healthy Eating Active Living Partnership

Eat Smart
Get Out
Be Active



©Jonathan Fris tick
j.fris h@gmail.com

Canaan Street Loop



Start counterclockwise from parking area

- Canaan Street Loop
- Canaan Street Extension
- Parking Area
- Boat access site
- 20' topographic contours
100' index contours

Level of Difficulty:

Easy
Start Elev: 1167 ft
Max Elev: 1316 ft
Gain: 240.0 ft

0 0.25 0.5 Miles

